



Geospatial Trial Maps in ARM

GDM Solutions, Inc.

Presented by: Matt Elsinger



Geospatial Trial Map

- Bring trial locations to life!
- Map ARM trials geospatially
- Adds geospatial features:
 - Overlay plot data onto satellite or drone imagery
 - Draw multiple maps together for a whole-field view
 - Export layers as shape-files, geojson, KML



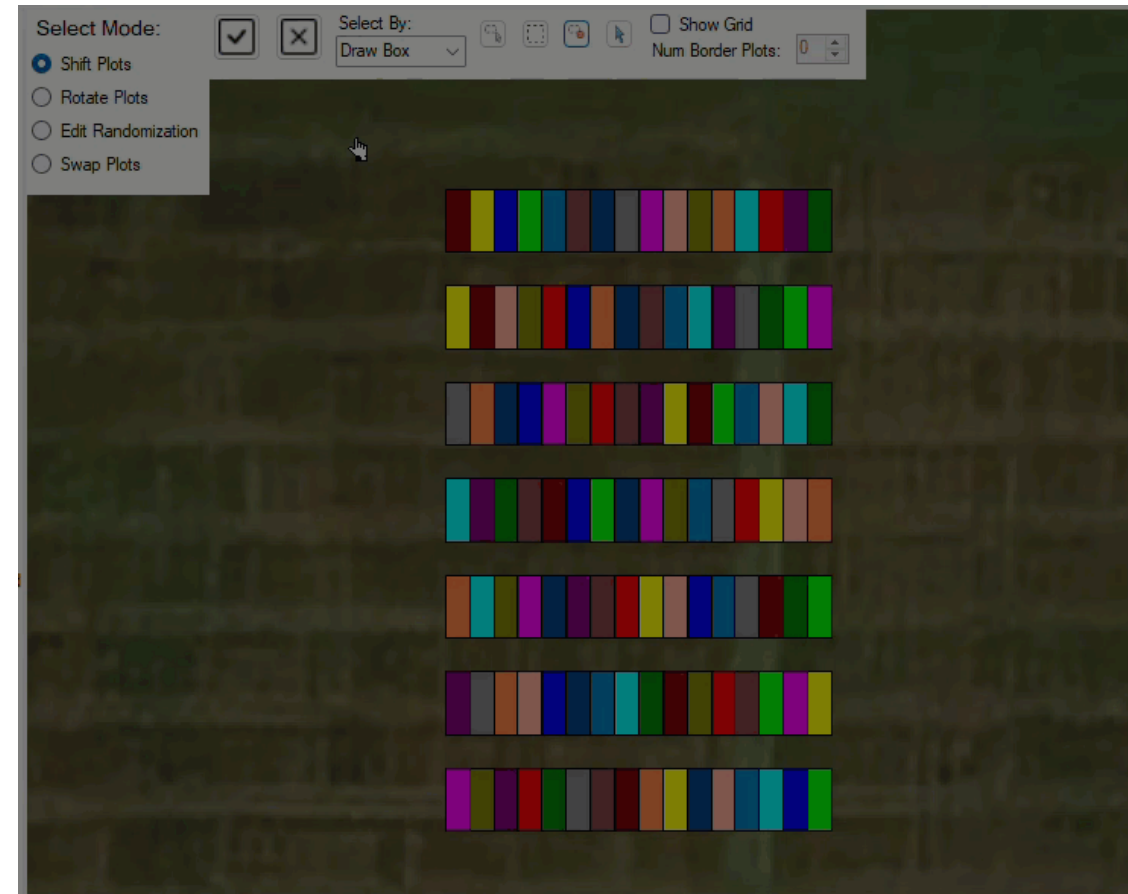

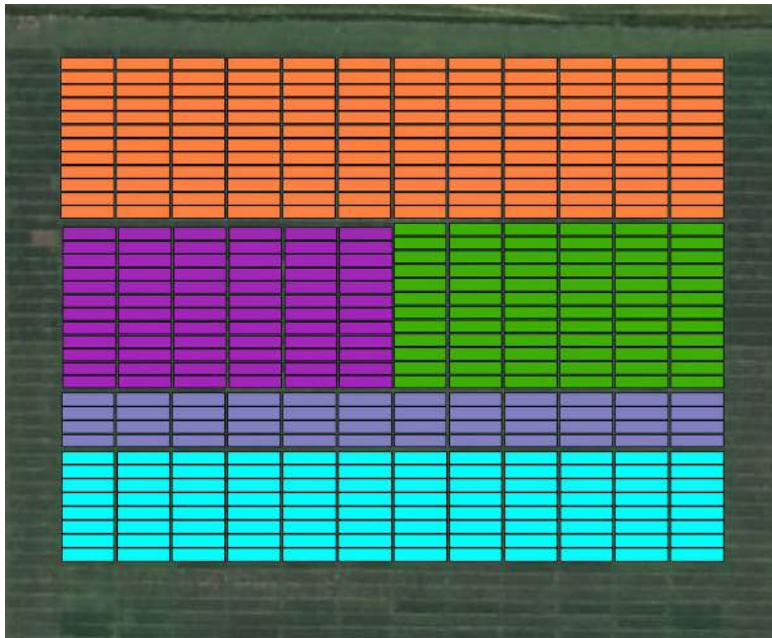
Map ARM trials geospatially

- ARM trial map now *georeferenced* – plots are assigned to GPS coordinates
- Generated from just 1 pair of GPS coordinates
- Overlay trial onto satellite map or drone imagery
- All functionality from old Trial Map tool is available in this new tool!



Additional functionality

- Multiple maps for whole-field view
- On-the-fly layer adjustment
- Heat map based on pixel values (or from ARM assessment)





Integration

Import and export layers to integrate with other systems

- Shapefile
- Geojson
- KML file



Visit our booth for more information!

Is the original ARM Trial Map still available?

- Yes, the original ARM Trial Map will remain available to users for the foreseeable future.

Is this the final product?

- No, we are still developing the map so features and functionality may still change.

How do I submit feedback for the Geospatial Trial Map?

- Email support@gdmdata.com with any feedback for the new Geospatial Trial Map!

Are tutorial videos available for the Geospatial Trial Map?

- Yes! Find them on our website: gdmdata.com/Resources/Video-Tutorials/Series/Geospatial-Map